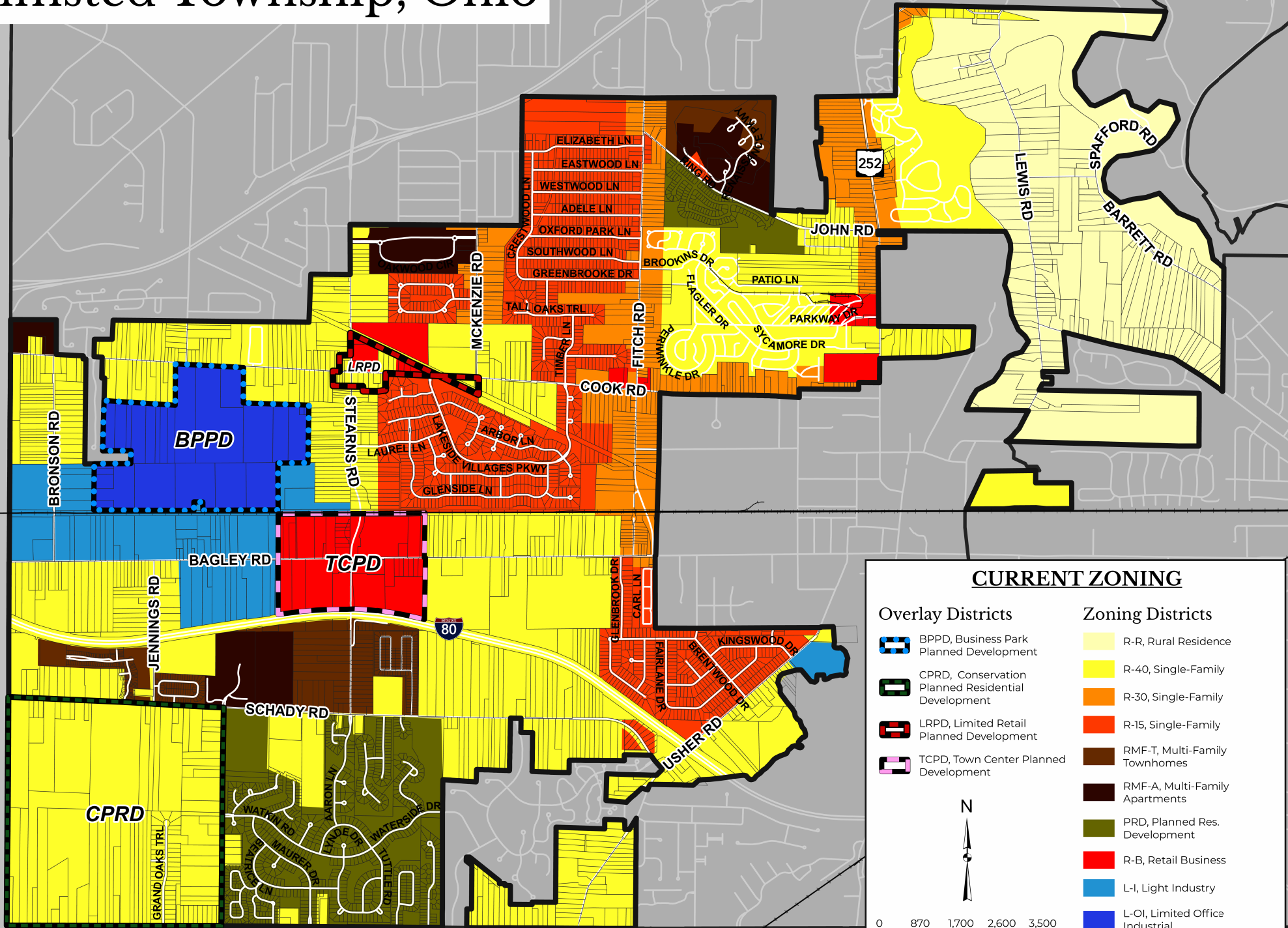


Olmsted Township, Ohio













CURRENT ZONING

Overlay Districts

-  BPPD, Business Park Planned Development
-  CPRD, Conservation Planned Residential Development
-  LRPD, Limited Retail Planned Development
-  TCPD, Town Center Planned Development

Zoning Districts

-  R-R, Rural Residence
-  R-40, Single-Family
-  R-30, Single-Family
-  R-15, Single-Family
-  RMF-T, Multi-Family Townhomes
-  RMF-A, Multi-Family Apartments
-  PRD, Planned Res. Development
-  R-B, Retail Business
-  L-I, Light Industry
-  L-OI, Limited Office Industrial



0 870 1,700 2,600 3,500
Feet

Amended as of 08/21/2025